






















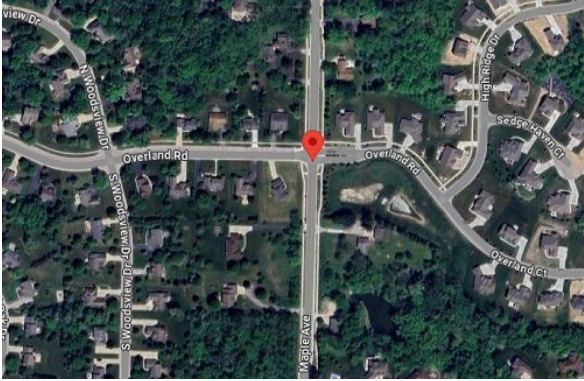




SUSSEX SPEED STUDY RESULTS






2025


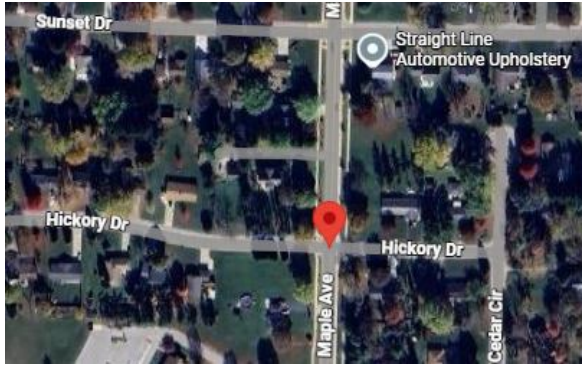


<p>LOCATION Woodside Rd And S Ridgeview Cir</p> 		
<p>TIME PERIOD January 10, 2025 To January 23, 2025</p> 	<p>VEHICLES ANALYZED</p> <p>21,810</p>  <p>POSTED SPEED LIMIT</p> 	
<p>TOTAL ENFORCABLE</p> <p>115~1%</p> 	<p>AVERAGE SPEED</p> 	

<p>LOCATION Clover Dr At Dove Ct</p> 		
<p>TIME PERIOD February 5, 2025 To April 17, 2025</p> 	<p>VEHICLES ANALYZED</p> <p>6,690</p>  <p>POSTED SPEED LIMIT</p> 	
<p>TOTAL ENFORCABLE</p> <p>2%</p> 	<p>AVERAGE SPEED</p> 	

<p>LOCATION Maple Ave At Poplar Ave</p> 	
<p>TIME PERIOD April 19, 2025 To May 16, 2025</p> 	<p>POSTED SPEED LIMIT</p> 
<p>VEHICLES ANALYZED</p> <p>35,207</p> 	<p>AVERAGE SPEED</p> 

<p>LOCATION Maple Ave At Overland Rd</p> 	
<p>TIME PERIOD June 10, 2025 To June 22, 2025</p> 	<p>POSTED SPEED LIMIT</p> 
<p>VEHICLES ANALYZED</p> <p>24,923</p> 	<p>AVERAGE SPEED</p> 

<p>LOCATION Peppertree Dr At Sabrina Ct</p>	 
<p>TIME PERIOD June 24, 2025 To July 7, 2025</p>	
<p>VEHICLES ANALYZED</p> <p>1,417</p>	<p>POSTED SPEED LIMIT</p> 
<p>TOTAL ENFORCABLE</p> <p>1%</p>	<p>AVERAGE SPEED</p> 

<p>LOCATION Hickory Dr West of Maple Ave</p>	 
<p>TIME PERIOD July 7, 2025 To July 18, 2025</p>	
<p>VEHICLES ANALYZED</p> <p>2,008</p>	<p>POSTED SPEED LIMIT</p> 
<p>TOTAL ENFORCABLE</p> <p>13%</p>	<p>AVERAGE SPEED</p> 